
MICROCOPY RESOLUTION TEST CHART

NBS 1010a

(ANSI and ISO TEST CHART No. 2)

2.5
2.2
2.8
3.2
2.0
4.5
5.0
3.6
1.8
4.0
1.6
1.0
1.1
1.4
1.25

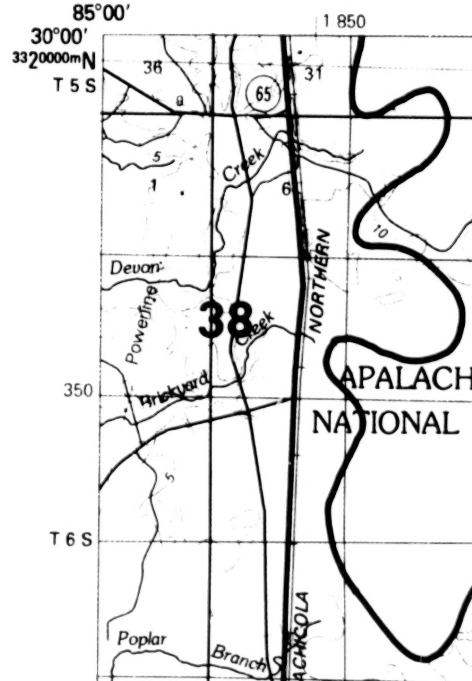
85°00′
30°00′
$^{33}20000$mN
1 850
T 5 S
36
31
8
65
5
1
Creek
6
10
Devon
NORTHERN
Powerline
38
Creek
APALACH
Brickyard
350
NATIONAL
5
T 6 S
Poplar
Branch
ACHICOLA

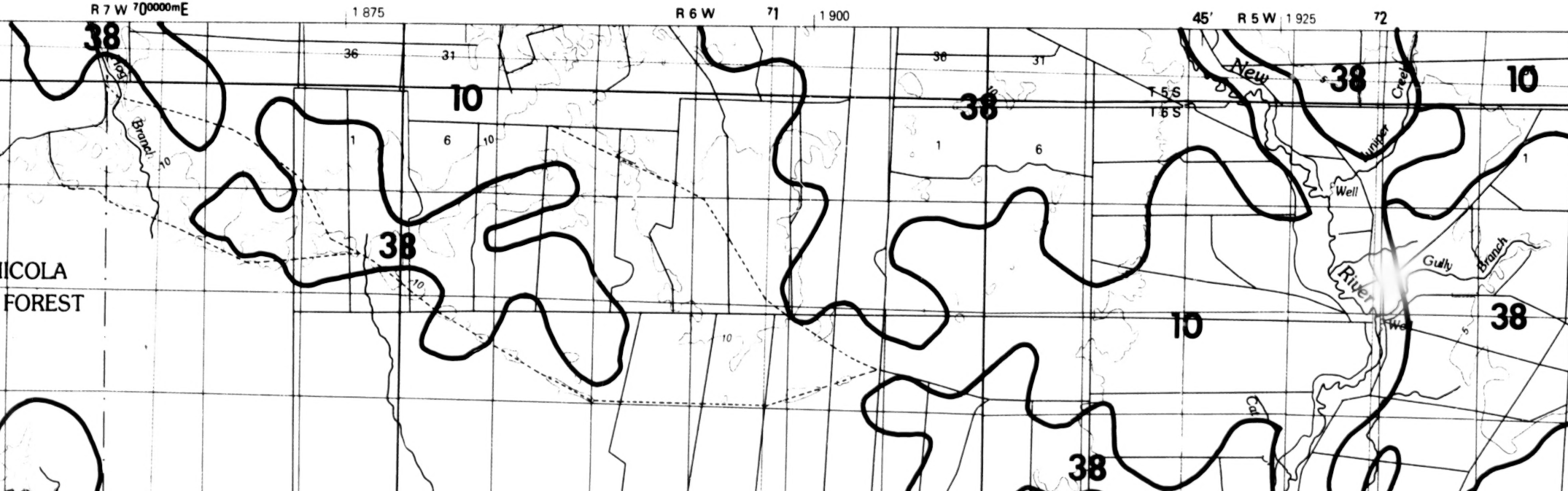
R 7 W
70000mE
1 875
R 6 W
71
1 900
45′
R 5 W
1 925
72
38
10
36
31
Branch
1
6
10
38
ICOLA
FOREST
38
10
36
31
T 5 S
T 6 S
New
38
Creek
10
Juniper
Well
1
River
Gully
Branch
Well
38
10
38
5

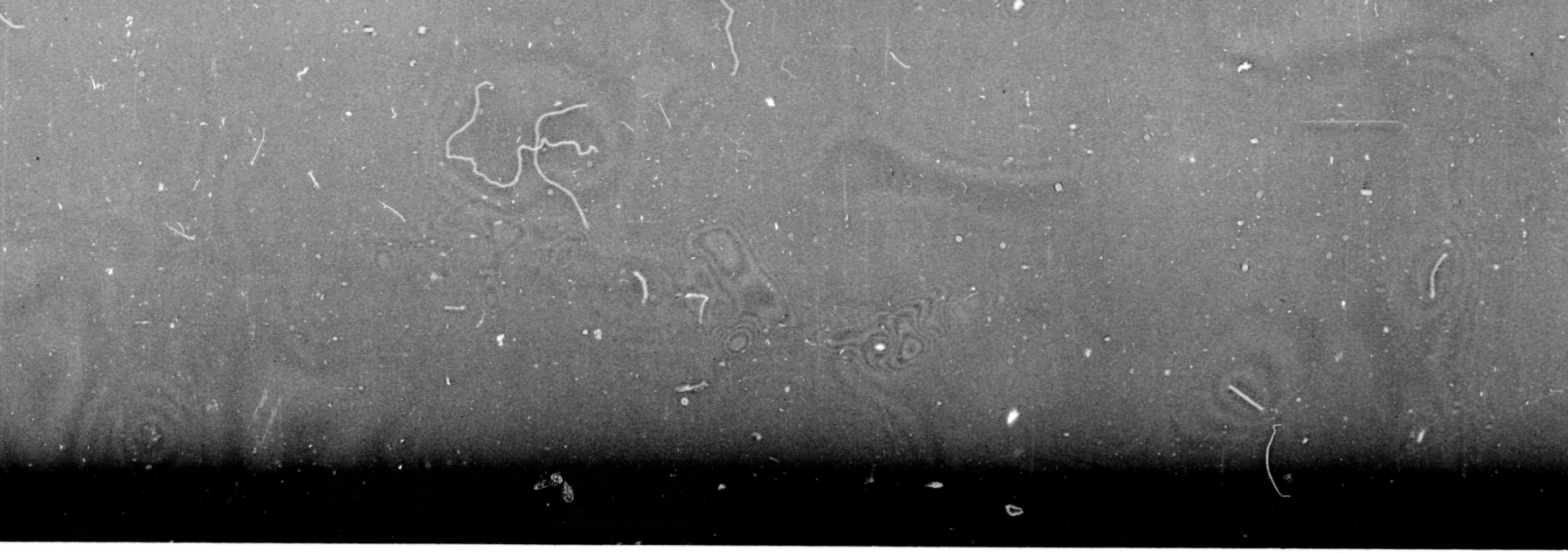

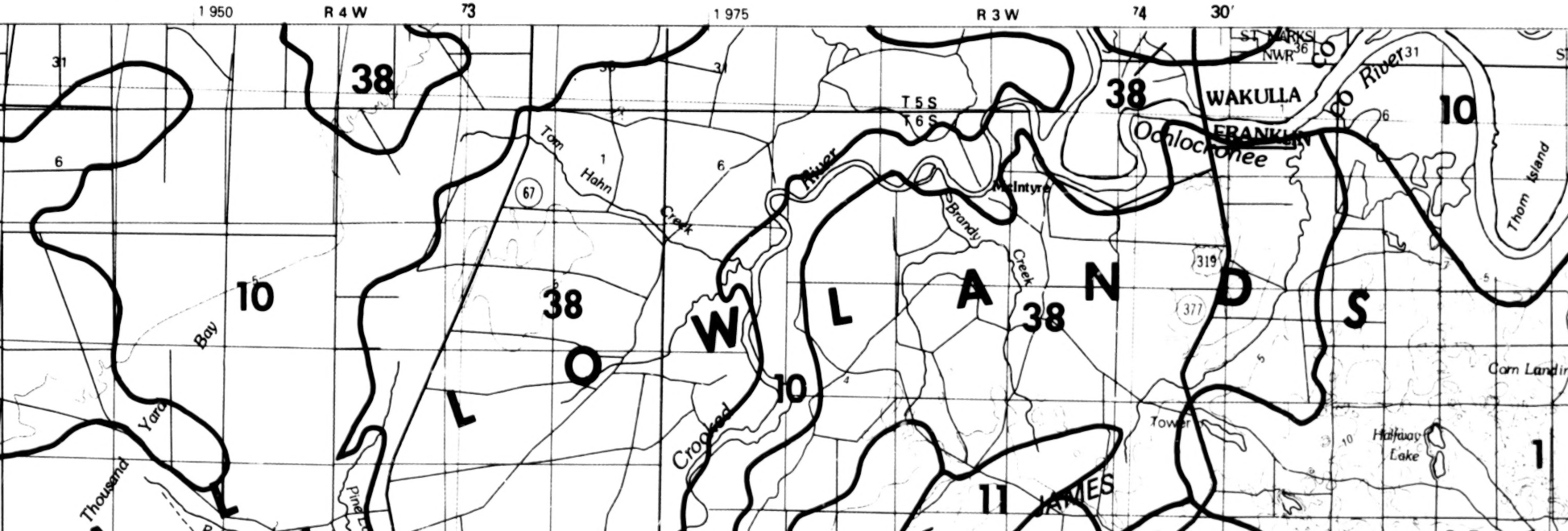
1 950
R 4 W
73
1 975
R 3 W
74
30′
31
38
38
31
6
T 5 S
T 6 S
ST. MARKS NWR
36
31
CO
WAKULLA
FRANKLIN
River
Ochlockonee
10
6
Thom Island
6
1
Tom Hahn Creek
67
6
River
McIntyre
Brandy Creek
319
377
10
5
38
L O W L A N D S
38
5
Bay
10
4
Crooked
L
Corn Landing
Tower
10
Halfway Lake
1
Thousand Yard
Pine
11
JAMES

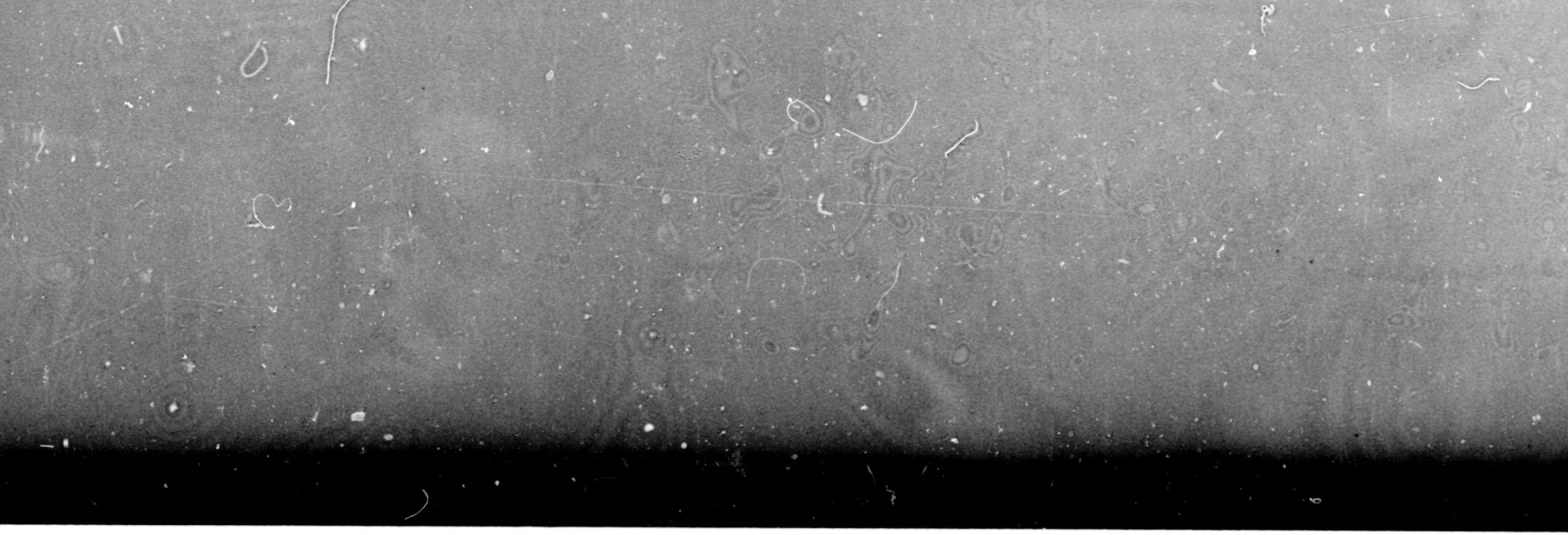

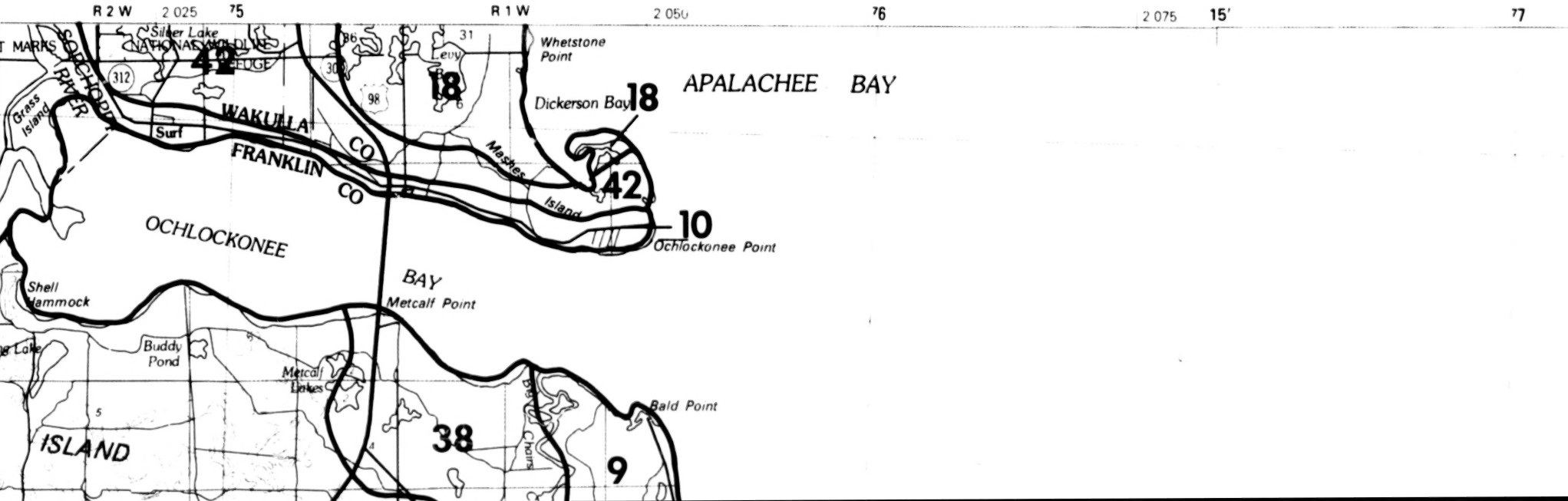
R 2 W
2 025
75
R 1 W
2 050
76
2 075
15′
77
T MARKS
SOPCHOPPY
RIVER
Silver Lake
NATIONAL WILDLIFE
REFUGE
42
312
Grass
Island
Surf
WAKULLA
CO
FRANKLIN
CO
86
30
98
31
Levy
18
6
Whetstone
Point
Dickerson Bay
18
APALACHEE BAY
Mashes
Island
42
10
Ochlockonee Point
OCHLOCKONEE
BAY
Shell
Hammock
Metcalf Point
Lake
Buddy
Pond
Metcalf
Lakes
5
ISLAND
4
38
Bay
Chairs
9
Bald Point


2 100
2 125 000
78
2 150 000 FEET
84°00′
30°00′
332
350 000
FEET

MAP

C

MICROCOPY RESOLUTION TEST CHART
NBS 1010a
(ANSI and ISO TEST CHART No. 2)

G 14 '86 I 49. 84: 82/47-1/map C10

MMS 85-0011
FWS/OBS-82/47.1

P C10

arrabelle

FLORIDA ECOLOGICAL ATLAS

SOILS AND LANDFORMS

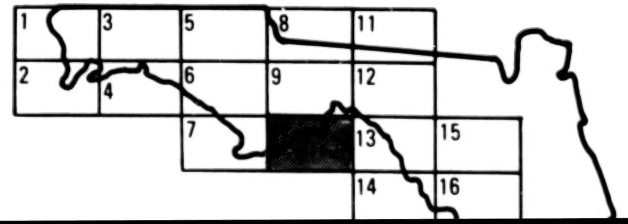
1
2
3
4
5
6
7
8
9
11
12
13
14
15
16

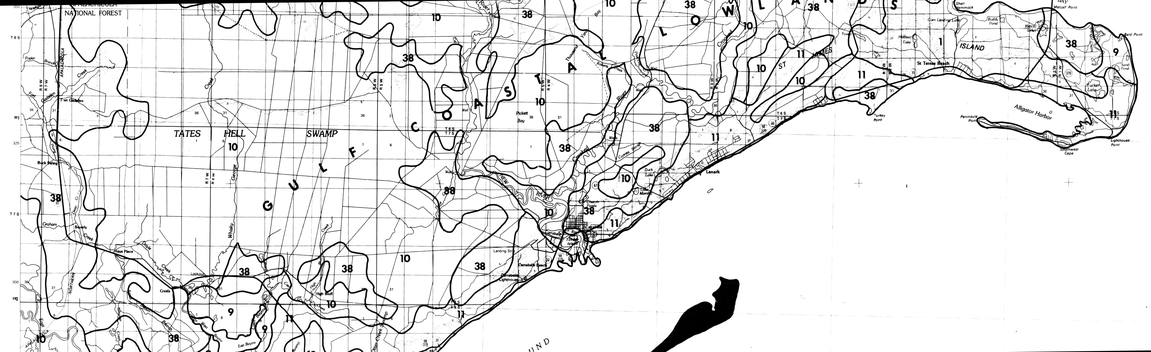

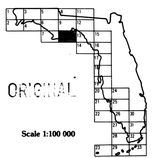

ORIGINAL

Scale 1:100 000

TOPICAL MAPS IN THIS ATLAS:
A. BIOLOGICAL RESOURCES
B. SOCIOECONOMIC FEATURES
C. SOILS AND LANDFORMS
D. OIL, GAS AND MINERALS
E. HYDROLOGY AND CLIMATOLOGY

1984

Produced by U.S. Fish and Wildlife
Service and Minerals Management Service

Projection and 10,000 meter grid, zone 17: Universal

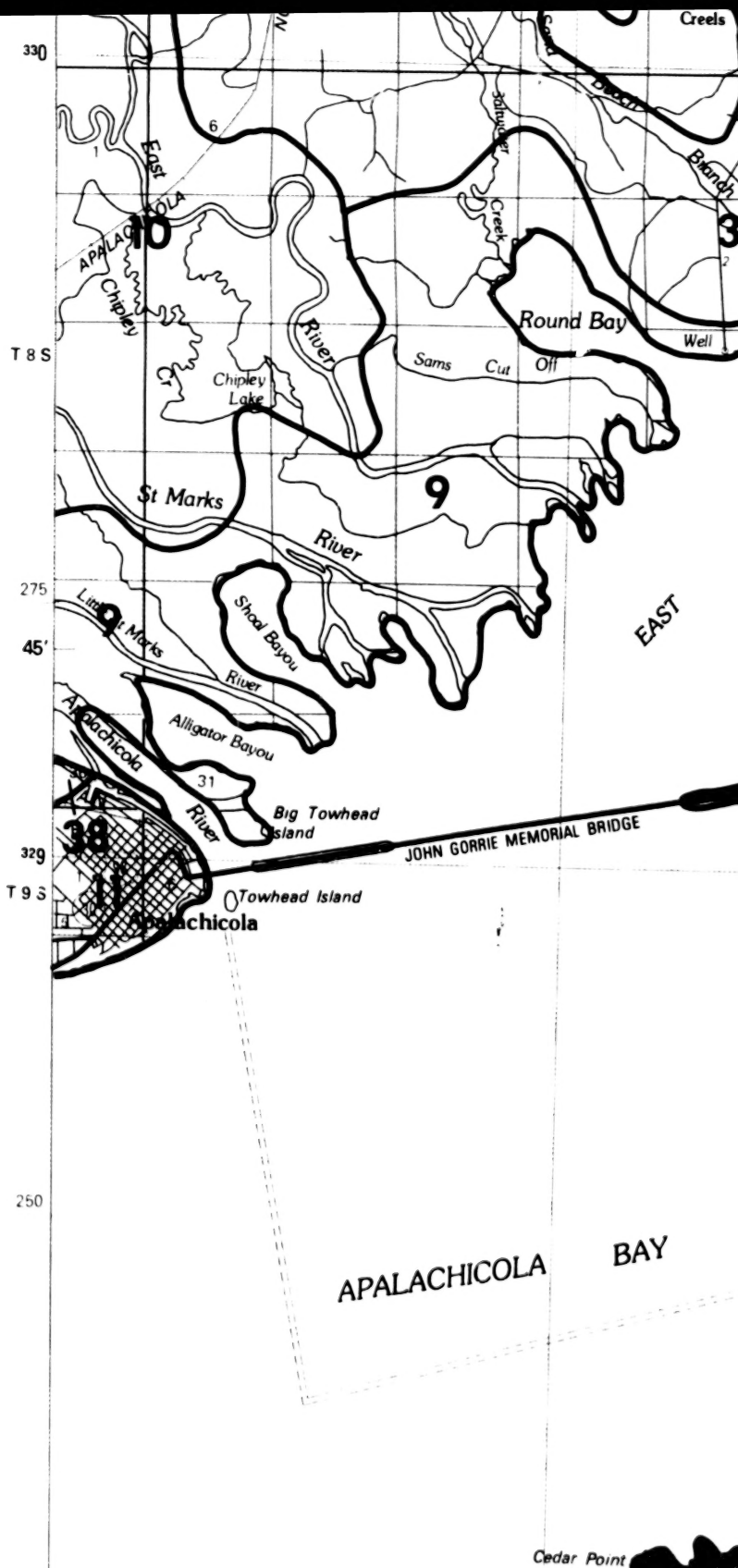
Creels
330
6
1
East
APALACHICOLA
10
Chipley
Cr
Chipley Lake
River
Saltwater Creek
Round Bay
Well
T 8 S
Sams Cut Off
St Marks
9
River
275
Little St Marks River
9
45′
Shoal Bayou
EAST
Alligator Bayou
Apalachicola River
31
Big Towhead Island
38
11
329
T 9 S
JOHN GORRIE MEMORIAL BRIDGE
Towhead Island
Apalachicola
250
APALACHICOLA BAY
Cedar Point

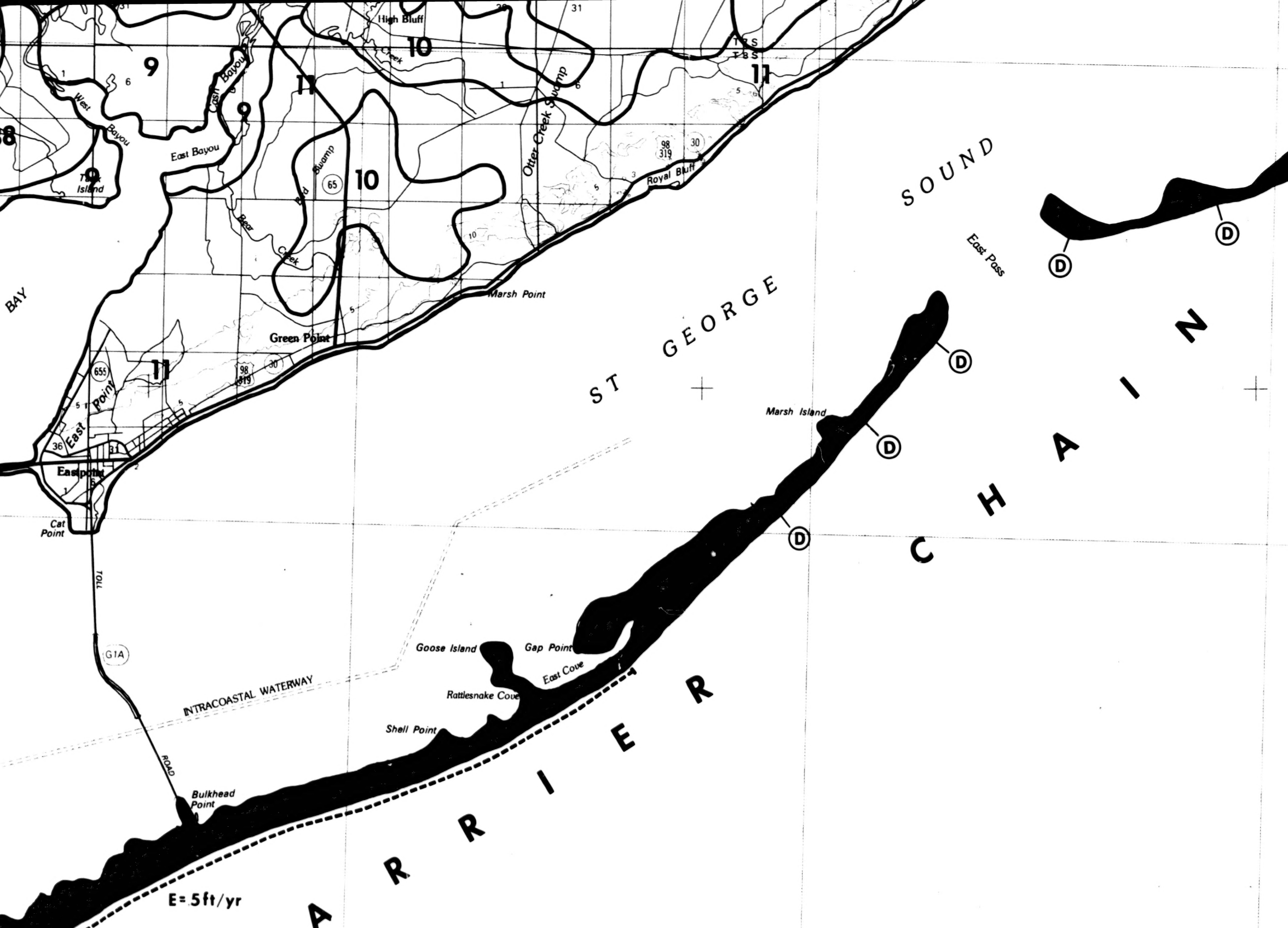
High Bluff
10
T8S
T9S
11
9
Cash Bayou
West Bayou
East Bayou
Island
Bear Creek
Swamp
65
10
Otter Creek Swamp
98
319
30
Royal Bluff
Marsh Point
Green Point
655
East Point
36
Eastpoint
Cat Point
BAY
TOLL ROAD
G1A
INTRACOASTAL WATERWAY
ST GEORGE SOUND
East Pass
Marsh Island
Goose Island
Gap Point
East Cove
Rattlesnake Cove
Shell Point
Bulkhead Point
D
ARRIER CHAIN
E=5ft/yr

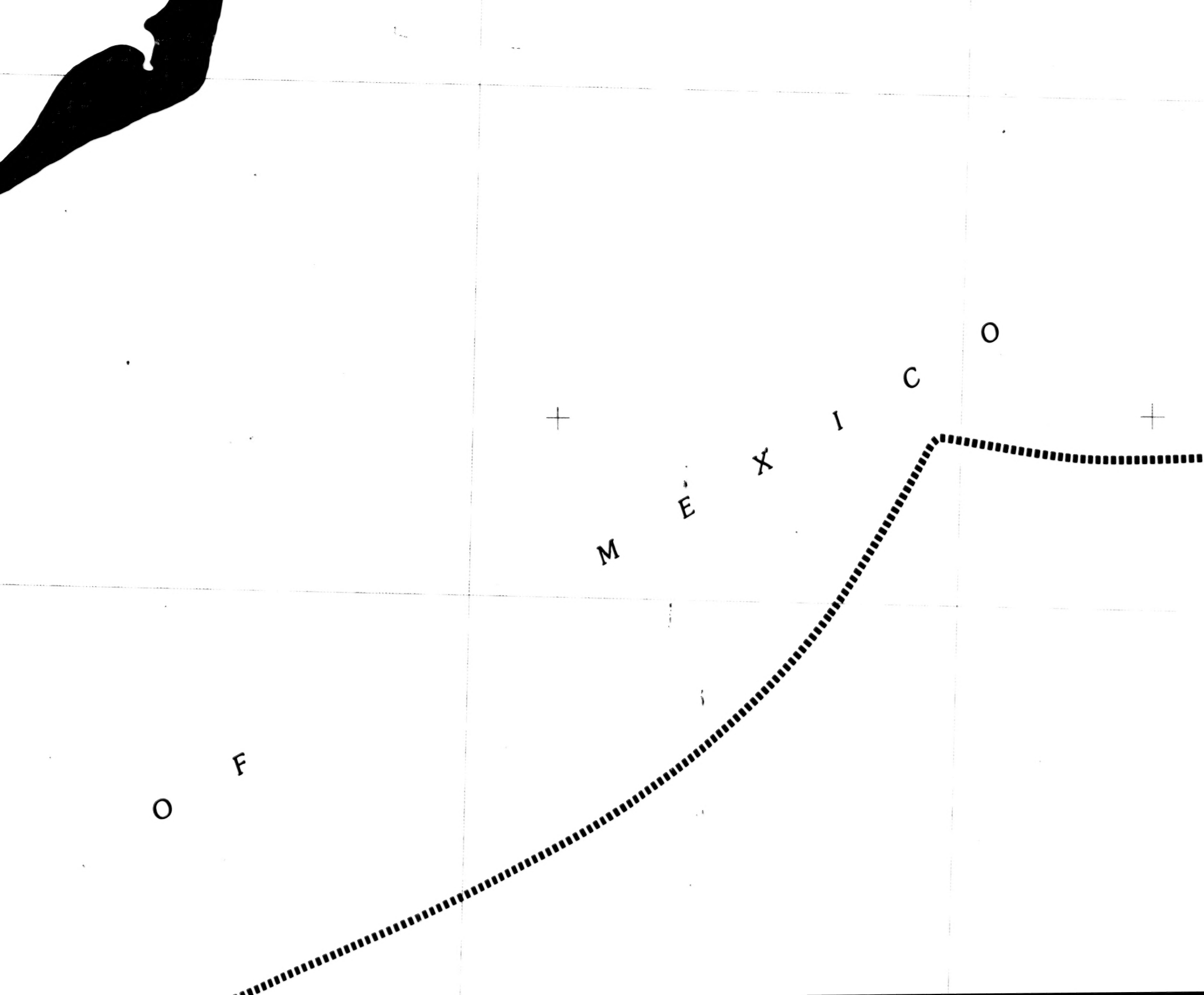

1984

Ja

$^{33}0$

275

45′

$^{32}9$

250

Produced by U.S. Fish and Wildlife
Service and Minerals Management Service

Projection and 10,000 meter grid, zone 17: Universal Transverse Mercator
25,000-foot grid ticks based on Florida coordinate system, west zone

Overlay material compiled in 1983 from latest available data obtained from Federal, State and Local government agencies and other sources.

MAJOR SURFACE LANDFORMS

Western Highlands
Escambia Valley
Gulf Coastal Lowlands
Gulf Barrier Chain
Marianna Lowlands
New Hope Ridge
Greenhead Slope
Fountain Slope
Grand Ridge
Northern Highlands
Coastal Swamps
Brooksville Ridge
Western Valley

SOIL ASSOCIATIONS

1. Lakeland-Eustis-Lakewood Association
2. Lakeland, Ruston, and Norfolk-Sunsweet, Carnegie and Cuthbert Association
3. Red Bay-Blakely Association
4. Tifton-Carnegie-Faceville Association
5. Norfolk-Ruston-Savannah Association
6. Tifton-Irvington-Lynchburg Association
7. Klej-Leon Association
8. Huckabee-Kalmia-Izagota Association
9. Coastal Dune Land and Beach-Tidal Marsh Association
10. Plummer-Rutlege-Alluvial Land-Fresh Water Swamp-Dorovan-Pamlico Association
11. Lakeland-Paola-Kureb-St. Lucie-Rimini Association
12. Lakeland-Troup Association
13. Troup-Orangeburg Association
14. Dothan-Orangeburg Association



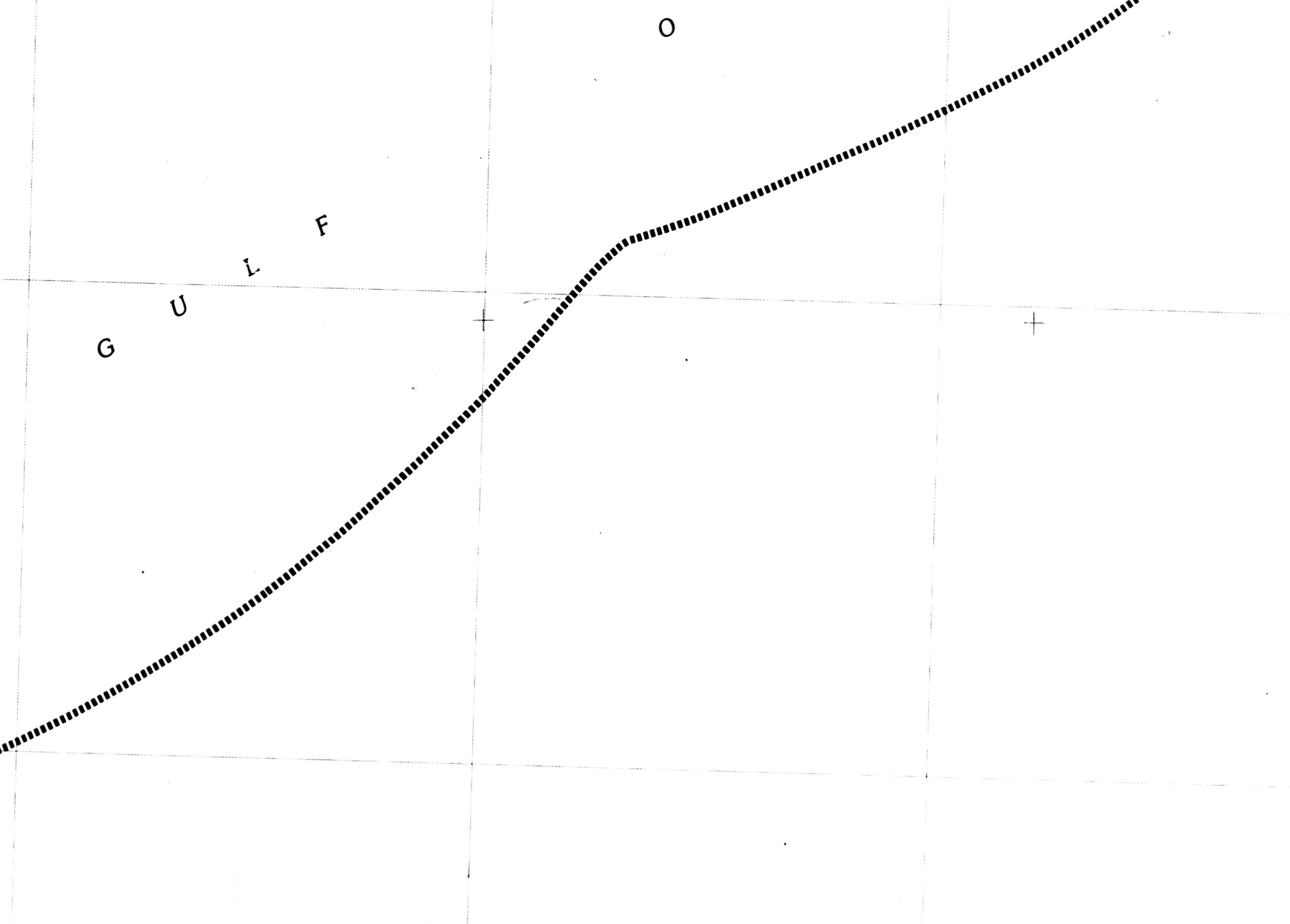



3. Red Bay-Blakely Association
4. Tifton-Carnegie-Faceville Association
5. Norfolk-Ruston-Savannah Association
6. Tifton-Irvington-Lynchburg Association
7. Klej-Leon Association
8. Huckabee-Kalmia-Izagota Association
9. Coastal Dune Land and Beach-Tidal Marsh Association
10. Plummer-Rutlege-Alluvial Land-Fresh Water Swamp-Dorovan-Pamlico Association
11. Lakeland-Paola-Kureb-St. Lucie-Rimini Association
12. Lakeland-Troup Association
13. Troup-Orangeburg Association
14. Dothan-Orangeburg Association
15. Red Bay-Lucy Association
16. Chipley-Scranton Association
17. Johns-Leaf Association
18. Salt Water Marsh-Bayvi-Dirego Association
19. Fuquay-Lucy-Troup Association
20. Dothan-Orangeburg-Tifton Association
21. Lakeland-Faceville Association
22. Chipley-Albany-Leon Association
23. Ardilla-Leefield-Stilson Association
24. Tifton-Faceville-Greenville Association
25. Norfolk-Ruston-Goldsboro Association
26. Tifton-Faceville-Marlboro Association
27. Lakeland-Cuthbert-Shubuta Association
28. Blanton-Klej-Plummer Association
29. Goldsboro-Lynchburg-Rains Association
30. Kureb-Resota-Mandarin Association
31. Lakeland-Foxworth-Centenary Association
32. Leefield-Albany-Stilson Association
33. Hurricane-Chipley-Albany Association
34. Pottsburg-Leon-Rutlege Association
35. Plummer-Pelham Association
36. Rutlege-Allanton-Pickney Association
37. Chipley-Albany-Stilson Association
38. Leon-Albany-Plummer-Chipley-Osier Association
39. Dunbar-Bladen Association
40. Dothan-Stilson-Lucy Association
41. Ardilla-Leefield-Pansey Association
42. Chipley-Albany-Blanton Association
43. Leon-Felda-Matmon Association
44. Dothan-Orangeburg-Red Bay Association
45. Alpin-Blanton-Eustis Association
46. Orangeburg-Lucy-Dothan Association
47. Chipley-Albany-Plummer Association
48. Leon-Mascotte-Rutlege Association
49. Broward, var.-Matmon-Osier Association
50. Manatee, var.-Felda, Var.-Copeland, Var. Association
51. Fresh Water Swamp, Shallow to Limestone Association
52. Salt Water Marsh and Swamp-Coastal Dunes Association
53. Alpin-Blanton Association
54. Chipley-Blanton-Swamp Association
55. Adamsville, var.-Chiefland-Blanton Association
56. Candler-Apopka Association
57. Jonesville-Chiefland-Archer Association
58. Arredondo-Gainesville Association
59. Hernando-Archer-Chiefland Association
60. Sparr-Lochloosa-Tavares Association
61. Adamsville-Osier Association
62. Bushnell-Wabasso-Felda Association
63. Blichton-Flemington-Kanapaha Association

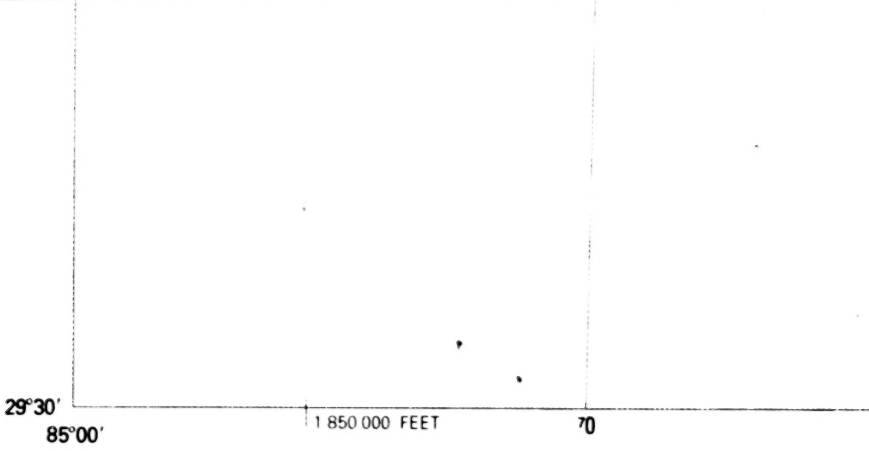
29°30'
85°00'
1 850 000 FEET
70

THE FLORIDA ECOLOGICAL ATLAS WAS PRODUCED BY THE U.S. FISH AND WILDLIFE SERVICE, DIVISION OF BIOLOGICAL SERVICES, NATIONAL COASTAL ECOSYSTEMS TEAM (FWS/OBS - 82/47) AND THE MINERALS MANAGEMENT SERVICE FOR COASTAL PLANNERS, DECISION MAKERS, AND THE GENERAL PUBLIC, TO DETERMINE AND EVALUATE CHANGE AND TO RESOLVE CONFLICTS AMONG LAND USES, FISH AND WILDLIFE REQUIREMENTS, AND THE MAINTENANCE OF ECOLOGICAL DIVERSITY. THE STUDY AREA INCLUDES THE COASTAL COUNTIES: ESCAMBIA, SANTA ROSA, OKALOOSA, WALTON, WASHINGTON, BAY, CALHOUN, GULF, FRANKLIN, WAKULLA, JEFFERSON, TAYLOR, DIXIE, LEVY, CITRUS AND HERNANDO, AND EXTENDS OFFSHORE APPROXIMATELY 10 MILES. THERE IS NO ATTEMPT, IN THE DESIGN OR PRODUCTS OF THIS STUDY, TO DEFINE THE LIMITS OF PROPRIETARY JURISDICTION OF ANY FEDERAL, STATE, OR LOCAL GOVERNMENT TO ESTABLISH THE GEOGRAPHICAL SCOPE OF THE REGULATORY PROGRAMS OF GOVERNMENT AGENCIES.

THIS MAP HAS BEEN COMPILED FROM A VARIETY OF SOURCE MATERIALS INCLUDING MAPS, AERIAL PHOTOS, AND REPORTS. SINCE MANY SOURCES CONTAINED GENERALIZED LOCATIONS OF RESOURCES AND OTHER MAPPED FEATURES, THE USER SHOULD NOT RELY ON THESE MAPS FOR PRECISE MEASUREMENTS OF DISTANCES OR AREAS.

MICROCOPY RESOLUTION TEST CHART
NBS - 1010a
(ANSI and ISO TEST CHART No. 2)
1.0
1.1
1.25
1.4
1.6
1.8
2.0
2.2
2.5
2.8
3.2
3.6
4.0
4.5
5.0
5.6

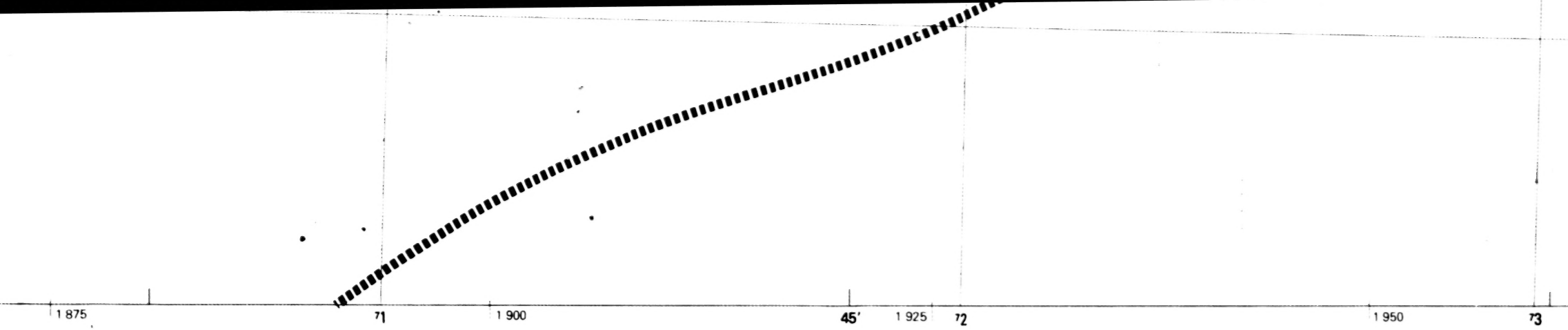
1 875
71
1 900
45′
1 925
72
1 950
73

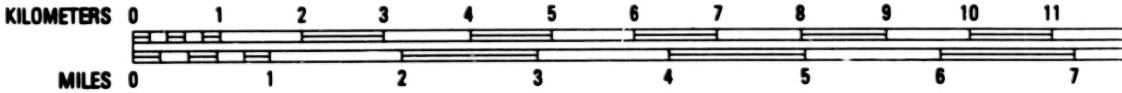
KILOMETERS
0
1
2
3
4
5
6
7
8
9
10
11
MILES
0
1
2
3
4
5
6
7

PRIMARY SOURCES OF MAPPED INFORMATION:

LANDFORMS: Physiographic Map of Florida,
State Bureau of Geology, 1980.

SOILS: General Soils Atlas of Florida,
Division of State Planning, 1975.
General Soils Atlas of Florida, U.S.
Soil Conservation Service, 1982.

ACTIVE DUNES: Black and White Aerial
Photography, 1:80,000 Scale, Mark Hurd
Aerial Surveys Inc., 1980.
Topographic Maps, 1:24,000 Scale, U.S.
Geological Survey, various dates.

GEOLOGIC FAULTS: Map of Escambia and
Santa Rosa Counties Showing Contours on top
of the Lower Limestone of the Floridan
Aquifer, State Bureau of Geology, 1965.

FOR COMPLETE REFERENCES SEE MAP NARRATIVE


1 975
74
30'
2 025
2 050

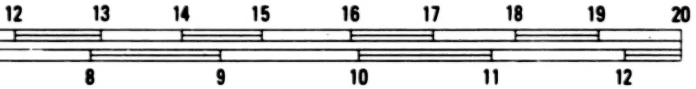
12
13
14
15
16
17
18
19
20
8
9
10
11
12

SCALE 1:100 000

1 CENTIMETER ON THE MAP REPRESENTS 1 KILOMETER ON THE GROUND

CONTOUR INTERVAL 5 METERS


0
1000
5000
10 000
0
5000
10 000
15 000
20 000
25 000
30 000
35 00

1. **Lakeland-Eustis-Lakewood Association:** Nearly level to gently sloping, excessively drained soils, sandy throughout.

9. **Coastal-Dune Land and Beach-Tidal Marsh Association:** Nearly level, sandy soils and poorly drained soils subject to frequent flooding by tidal waters and gently sloping, sandy soils not subject to flooding by tidal waters.

10. **Plummer-Rutlege-Alluvial Land-Fresh Water Swamp-Dorovan-Pamlico Association:** Nearly level, poorly drained soils with a thick surface layer overlying a loamy subsoil and very poorly drained soils that are sandy throughout.

11. **Lakeland-Paola-Kureb-St. Lucie-Rimini Association:** Nearly level to steep, excessively drained soils, sandy throughout.

18. **Salt Water Marsh-Bayvi-Dirego Association:** Nearly level, very poorly drained soils subject to frequent flooding by tidal waters.

38. **Leon-Albany-Plummer-Chipley-Osier Association:** Nearly level, poorly drained sandy soils with weakly cemented sandy subsoil, and poorly drained soils with very thick sandy layers over loamy subsoil.

42. **Chipley-Albany-Blanton Association:** Nearly level to gently sloping, moderately well drained soils that are sandy throughout, and somewhat poorly drained soils with very thick sandy layers over loamy subsoil.


6
2 075
15′
77
2 100
780000mE
2 125

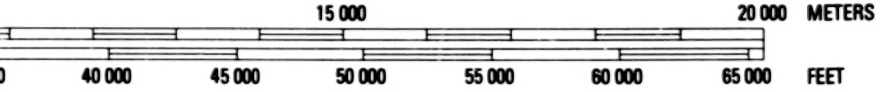
15 000
20 000 METERS
40 000
45 000
50 000
55 000
60 000
65 000
FEET

E=__ft/yr ⊢- - - - - - -⊣	BEACH EROSION AREA (Period of Record: 1957-1981; Univ. of West Florida, 1981)
A=__ft/yr ⊢———————⊣	BEACH ACCRETION AREA (Period of Record: 1957-1981; Univ. of West Florida, 1981)
■	GULF BARRIER ISLAND
Ⓓ	ACTIVE DUNE AREA

U ——— D	NORMAL FAULT (Showing relative vertical movement, U, up, and D, down)
U —•— D	SUB-SURFACE NORMAL FAULT (Showing relative vertical movement, U, up, and D, down)

STUDY AREA BOUNDARY

▮▮▮▮▮▮▮▮▮▮▮▮	Offshore
——— - ——— -	Inland (County)
——— - - ———	Inland (State)

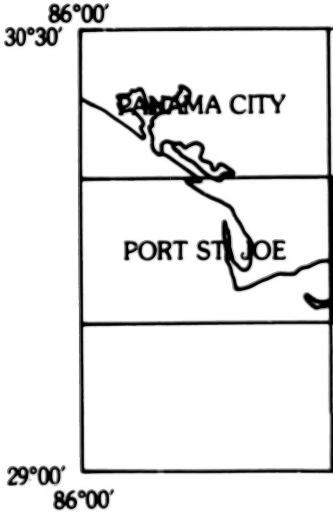
86°00′
30°30′
PANAMA CITY
PORT ST. JOE
29°00′
86°00′

7

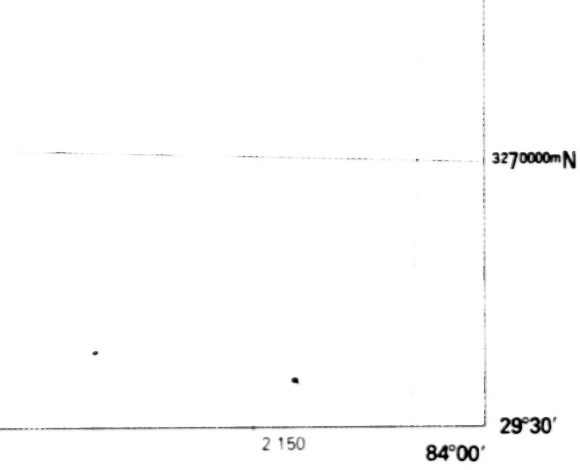
3270000mN
29°30′
2 150
84°00′

53. Alpin-Blanton Association
54. Chipley-Blanton-Swamp Association
55. Adamsville, var.-Chiefland-Blanton Association
56. Candler-Apopka Association
57. Jonesville-Chiefland-Archer Association
58. Arredondo-Gainesville Association
59. Hernando-Archer-Chiefland Association
60. Sparr-Lochloosa-Tavares Association
61. Adamsville-Osier Association
62. Bushnell-Wabasso-Felda Association
63. Blichton-Flemington-Kanapaha Association
64. Leon-Mascotte-Surrency Association
65. Lynne-Pomona-Pompano Association
66. Candler-Paola-Tavares Association
67. Candler-Adamsville-Pompano Association
68. Arredondo-Kendrick Association
69. Broward-Boca Association
70. Panasoffkee-Bushnell Association
71. Myakka-Basinger Association
72. Meggett, var.-Pompano Association
73. Terra Ceia-Placid Association
74. Arredondo-Sparr-Kendrick Association
75. Candler-Lake Association
76. Masaryk Association
77. Nobleton-Blichton-Flemington Association
78. EauGallie-Wabasso-Basinger Association
79. Paisley-Floridana-Wabasso Association
80. Okeelanta-Aripeka-Terra Ceia Association
81. Homosassa-Weekiwachee-Lacoochee Association
82. Floridana-Basinger Association
83. Salt Water Marsh and Swamp Association
84. Fresh Water Swamp and Marsh Association
85. Blichton-Lochloosa-Kendrick Association
86. Paisley-Bushnell Association
87. Myakka-Pomello Association

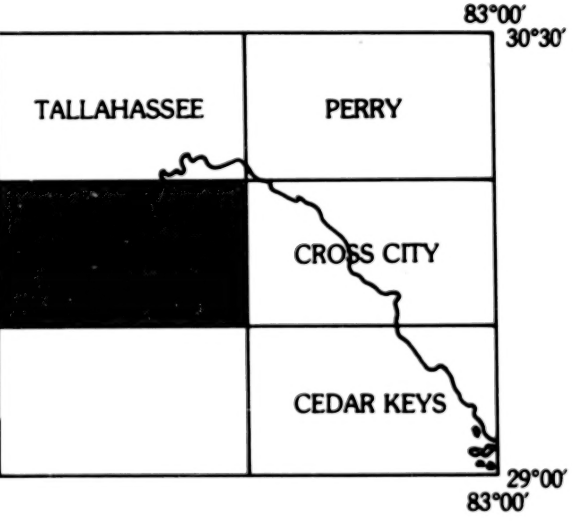
83°00′
30°30′
TALLAHASSEE
PERRY
CROSS CITY
CEDAR KEYS
29°00′
83°00′

MICROFILMED FROM
BEST AVAILABLE COPY

MICROCOPY RESOLUTION TEST CHART
NBS - 1010a
(ANSI and ISO TEST CHART No. 2)

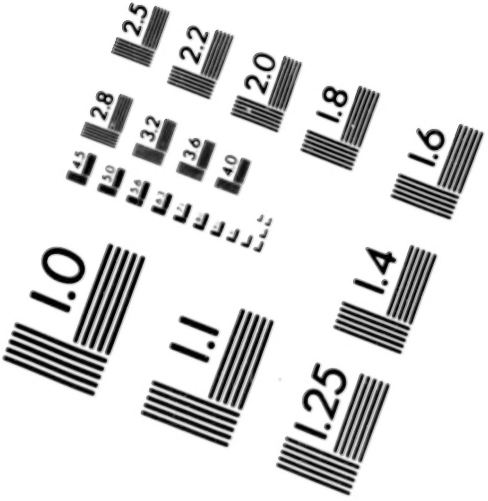
2.5
2.2
2.0
1.8
1.6
2.8
3.2
3.6
4.0
4.5
5.0
1.0
1.1
1.25
1.4